


Sand Point

Vision Navigation Strategic Planning Presentation



Introduction

- Presenter: Jordan Keeler






General community demographics

- Population- 950
 - Number of households- 220
- Industries
 - Fishing
 - Processing
- General Infrastructure overview
 - Housing well built
 - Large Trident plant
 - City owned dock (replacement 2019)
 - Harbor in good shape
- General community condition overview


General community demographics



- General community condition overview
 - Fairly good roads mostly paved
 - Basic utilities functional
 - Slow internet and cell phone service




Community Health Factors




- Communication and Connectivity
- Transportation
- Housing
- Employment
- Environmental Hazards
- Health System
- Public Safety
- Community Characteristics

Communication and Connectivity




- Phone
 - Cell service – Poor, lacking 3g
 - Land lines - Poor
 - Price for both high
- Internet/television
 - Internet is extremely poor- DSL
 - Very expensive
- Mail
 - Less than reliable
- Radio
 - VHF for maritime communication
 - AM/FM radio station

Transportation



- Local
 - Main roads paved
 - Maintained board walks
 - Taxi service
- Air
 - Complicated
 - Airport certification upgraded (50 seat)
 - 6-day passenger service (expensive)
 - 6-day air cargo
- Marine


Transportation



- Marine
 - Tusty summertime (2X per month)
 - Barge service year round (1X per week)




Housing



- Age
 - Private housing, built over time
- Availability
 - Not much empty housing
 - Shumagin Corp owns land that could be developed for housing
- General Description/overview
 - Generally in good condition




Employment




- Employment Rate
 - 8-10% unemployment (seasonally adjusted)
- Employment Climate
 - Positions remain unfilled
- Overview/description
 - Primarily seafood related
 - Some tribal and local government employment
 - Closure of Trident for winter will hurt residents

Environmental Hazards




- List known hazards
 - Earthquake
 - Volcano
 - Tsunami
- List possible hazards
 - None
- Describe actions taken
 - Tsunami warning siren
 - School rallying point

Health System




- Access to medical transportation'
 - Ambulance EMS
 - Clinic coordinates air transport if needed
- Available auxiliary care
 - Nurse Practitioner in the community
 - Rotating specialists
 - Transport major emergent cases
- Clinic Y/N- Yes
 - Clinic Quality
 - Building in excellent shape

Community Characteristics



- Access to food, goods, services
 - AC store
 - Couple of restaurants open seasonally
- Activities and events
 - Salmon derby
 - School athletic events
- Full time vs seasonal resident counts
 - Season workers for fisheries (2,500)
- Civic participation (voters, engagement in local government, etc.)
 - Community responds to issues as needed
- School
 - K-12, 105 students, steady numbers
 - Why did kids move in or out
 - For more opportunity and experiences

Top Assets of Sand Point



- Natural Resources
- Transportation and Infrastructure
- Fisheries and Fisheries Management
- People Resources
- School
- Community Activities
- Diverse Organizations
- Clinic



Top Threats to Sand Point Fisheries

- Graying of the Fleet
- Politics
- Monopoly
- Reduction of Bio Mass
- State Budget
- Infrastructure






Top Threats to Sand Point Community

- Drugs and Drug Abuse
- Cost of living
- Unstable Judicial System
- Poor Connectivity
- Environmental Threats
- Need for Economic Diversity
- Lack of Cooperation
- Outward Migration of Population
- Transportation
- Taxes
- State Budget



Priority Goals



- Strategic Initiatives led by Sand Point:
 - Improved Public Safety
 - Harbor Infrastructure
 - Water Sewer Repair/Replacement
 - Fisheries advocacy

Questions?

